

Rob Smith Service Director - Highways and Technical Services

TEMPORARY TRAFFIC REGULATION ORDER APPLICATION FORM

YOUR REF: Various Roads - SD/Conventional - Chiltern - 22/23

Please read the guidance notes overleaf before completing the form.  
Please complete all sections - your application form may be returned if you do not comply with all requirements listed overleaf.

1. **NAME AND NUMBER OF HIGHWAY AFFECTED** Various Roads  
**TOWN/PARISH** Chiltern

2. TYPE OF TEMPORARY TRAFFIC RESTRICTION REQUIRED, please indicate

Road Closure	Footpath/Bridleway Closure	Temp Parking Restrictions	Suspended Parking restrictions	Speed Restrictions
x				

3. **PERIOD FOR WHICH ORDER IS SOUGHT** from 7th March until 10th June 2022 - **PLEASE NOTE: The full duration of this multi-order is to allow coordination of a number of works, and flexibility given their weather dependant nature. The actual times that each road will be closed for will be much less than this and could be either day or night works only. The full details will be publicised on one.network when confirmed, with signs on the affected road erected two weeks before the closure.**

Phases:

Phase 1: Prep

Phase 2: Headline Treatment

Phase 3: Iron Works

Phase 4: Lining

4. **ALTERNATIVE ROUTE FOR AFFECTED USERS**

Closure: Parkfield Avenue, Amersham

For the distance of: Whole length

Affected Streets: Chestnut Lane, Sycamore Road (u200), Grimsdells Lane and vice versa

State Date and time: 7th March 2022

End Date and time: 10th June 2022

Closure: Amersham Road, Chesham

For the distance of: Whole length

Affected Streets: Amersham Road, Red Lion Street, St Marys Way, Broad Street, Berkhampstead Road, Nashleigh Hill, Ashley Green Road, Chesham Road, A41 Junc With A416 Chesham Road Westbound Onslip, A41 Tring Bypass, Aston Clinton Bypass, Aston Clinton Road, Tring Road, High Street, Exchange Street, Walton Street, Wendover Road, A413, Wendover Bypass, London Road, Aylesbury Road, Missenden Bypass, Amersham Bypass, Stanley Hill, Woodside Road, Rickmansworth Road and vice versa

State Date and time: 7th March 2022

End Date and time: 10th June 2022

Closure: Pond Park Road/Highfield Road, Chesham

For the distance of: Whole length

Affected Streets: Addison Road, Berkhampstead Road, Broad Street, Townsend Road, Bellingdon Road and vice versa

State Date and time: 7th March 2022

End Date and time: 10th June 2022

Closure: Blackwell Hall Lane, Ley Hill

For the distance of: Whole length

Affected Streets: Botley Road, Eskdale Avenue, Broad Street, St Marys Way, Red Lion Street, Waterside, Latimer Road and vice versa

State Date and time: 7th March 2022

End Date and time: 10th June 2022

Closure: Balhams Lane, Turville Heath

For the distance of: Whole length

Affected Streets: North End, Hollandridge Lane, Nettlebed Henley, Patemore Lane, Stonor, Balhams Lane and vice versa.

State Date and time: 7th March 2022

End Date and time: 10th June 2022

Closure: Penfold Lane, Little Missenden

For the distance of: Whole length

Affected Streets: Village Road, London Road, Nags Head Lane, Windsor Lane, Watchet Lane, Beech Tree Road, Penfold Lane and vice versa

State Date and time: 7th March 2022

End Date and time: 10th June 2022

Closure: Burtons Lane, Little Chalfont

For the distance of: Whole length

Affected Streets: Lodge Lane, Amersham Road, Chalfont Station Road and vice versa

State Date and time: 7th March 2022

End Date and time: 10th June 2022

Closure: Stanley Hill, Amersham

For the distance of: Whole length

Affected Streets: Woodside Road, Rickmansworth Road, Chesham Road, Amersham Road, Red Lion Street, St Marys Way, Broad Street, Berkhamstead Road, Nashleigh Hill, Ashley Green Road, A41 Junc With A416 Chesham Road Westbound Onslip, A41 Tring Bypass, Aston Clinton Bypass, Aston Clinton Road, Tring Road, High Street, Exchange Street, Friarage Road, Walton Street, Wendover Road, Wendover Bypass, London Road, Aylesbury Road, Missenden Bypass, Amersham Bypass, Whielden Street and vice versa

State Date and time: 7th March 2022

End Date and time: 10th June 2022

Closure: Oakington Avenue, Little Chalfont

For the distance of: Whole length

Affected Streets: Church Grove, Amersham Road, Amersham Way and vice versa

State Date and time: 7th March 2022

End Date and time: 10th June 2022

Closure: Chartridge Lane, Lee Common

For the distance of: Swan Bottom to Airrewig Lane

Affected Streets: Swan Bottom, Chesham Lane, Rocky Lane, London Road, Aylesbury Road, Missenden Bypass, Frith Hill, Missenden Road, Church Street, St Marys Way, Park Road, Chartridge Lane and vice versa

State Date and time: 7th March 2022

End Date and time: 10th June 2022

Closure: Hambleden Village, Hambleden

For the distance of: Whole length

Affected Streets: Skirmett Road, Colstrove Lane, Bottom Hill, Pheasants Hill and vice versa

State Date and time: 7th March 2022

End Date and time: 10th June 2022

5. **Will the Emergency Services have access through the closure** Yes

**Will Buses have access through the closure** No

6. **REASON FOR ORDER (Full Description)** Conventional/Surface Dressing 22/23 programme

7. **WHO WILL SUPPLY SIGNING SCHEDULE AND ARRANGE SIGNING OR ROUTE ETC?**

Transport for Buckinghamshire

8. DO YOU REQUIRE A LICENCE TO CONDUCT STREETWORKS AND/OR A SECTION 50 LICENCE?

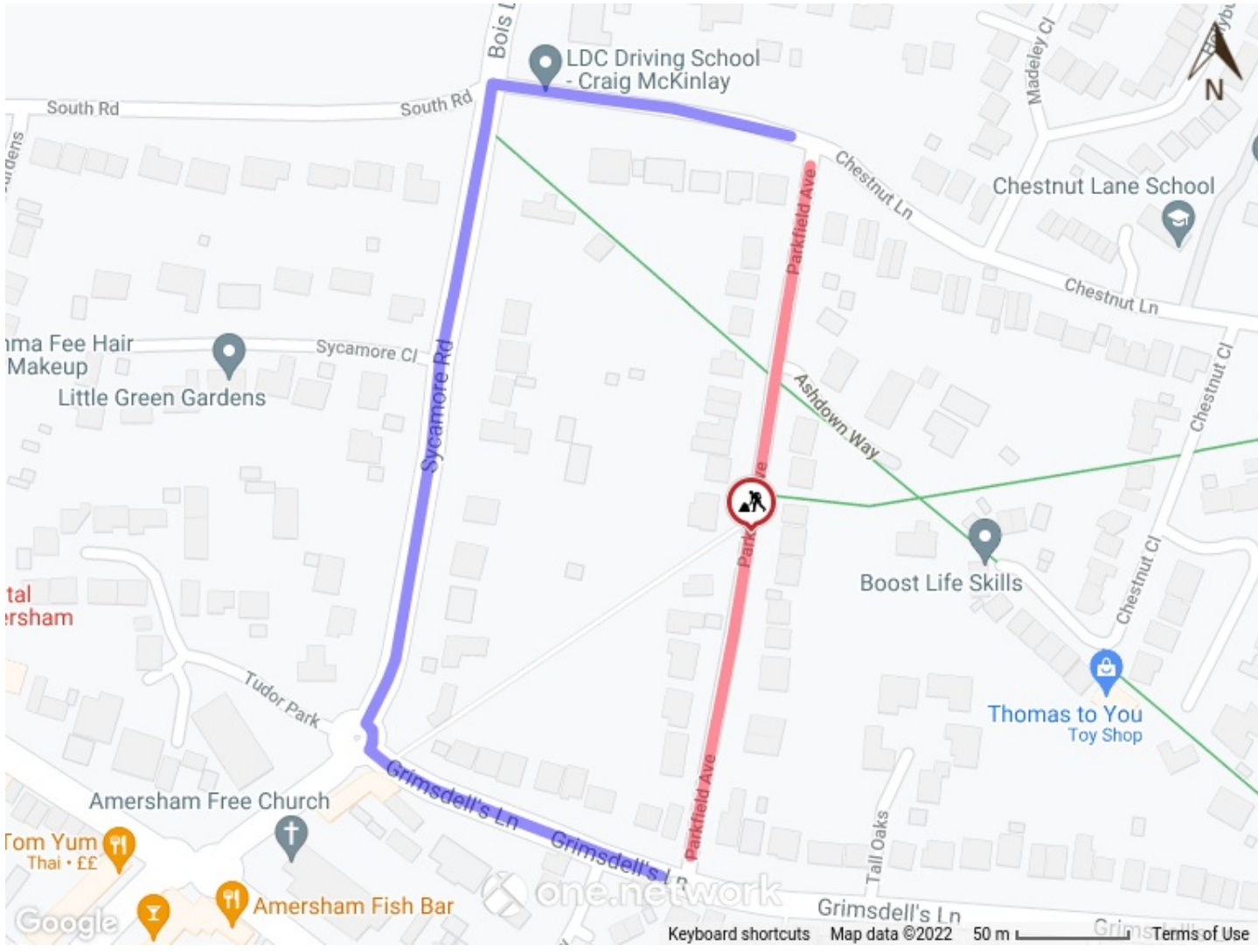
Yes	No
	x

(If yes, a separate application must be made, applications are available from [buckinghamshirecouncil.gov.uk](http://buckinghamshirecouncil.gov.uk) or on request.

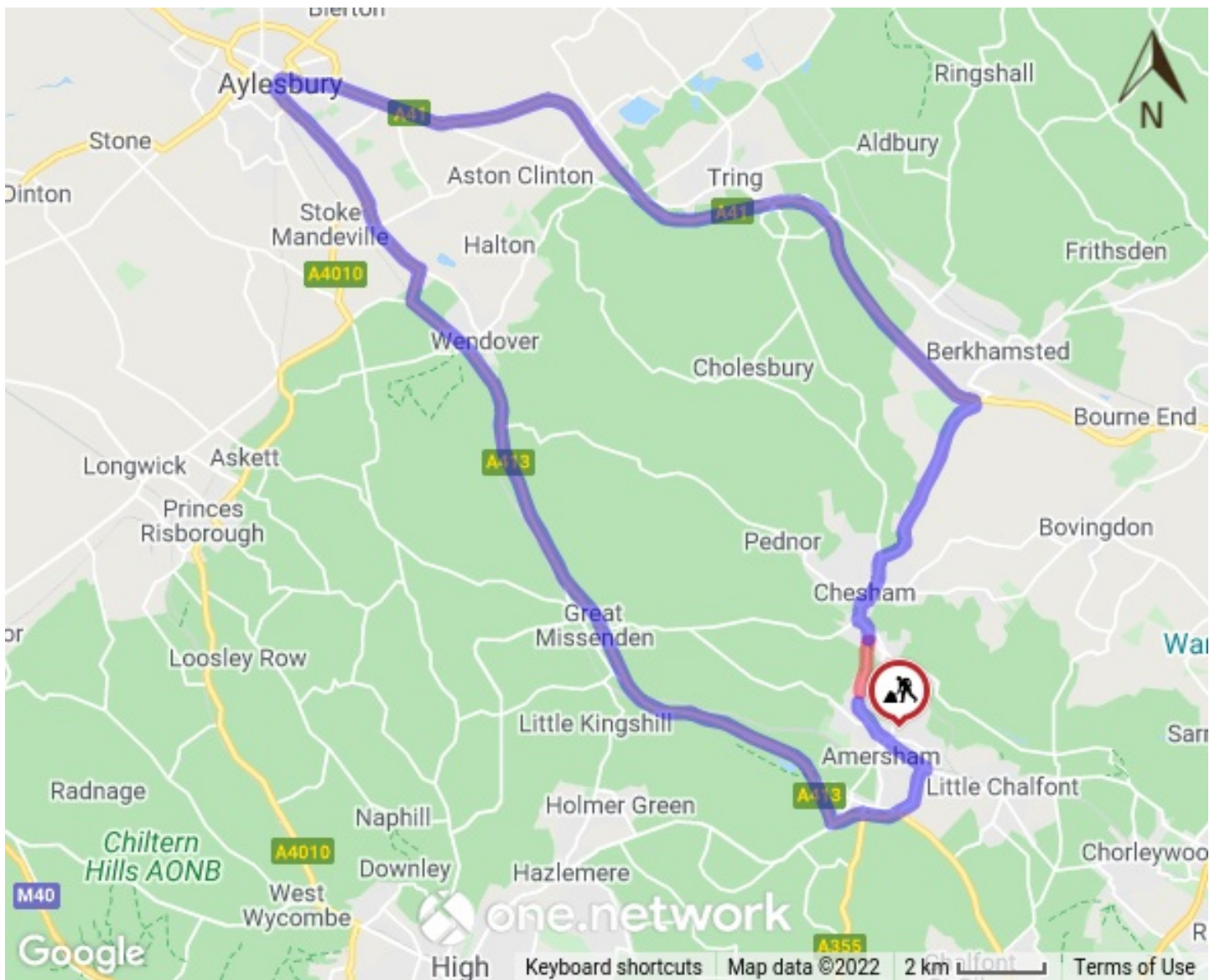
9. APPLICANTS FULL NAME AND COMPANY ADDRESS

Leanne Mackenzie,  
Transport for Buckinghamshire,  
Griffin Lane Depot,  
Corrib Industrial Estate,  
Griffin Lane,  
Aylesbury,  
Bucks,  
HP19 8BP

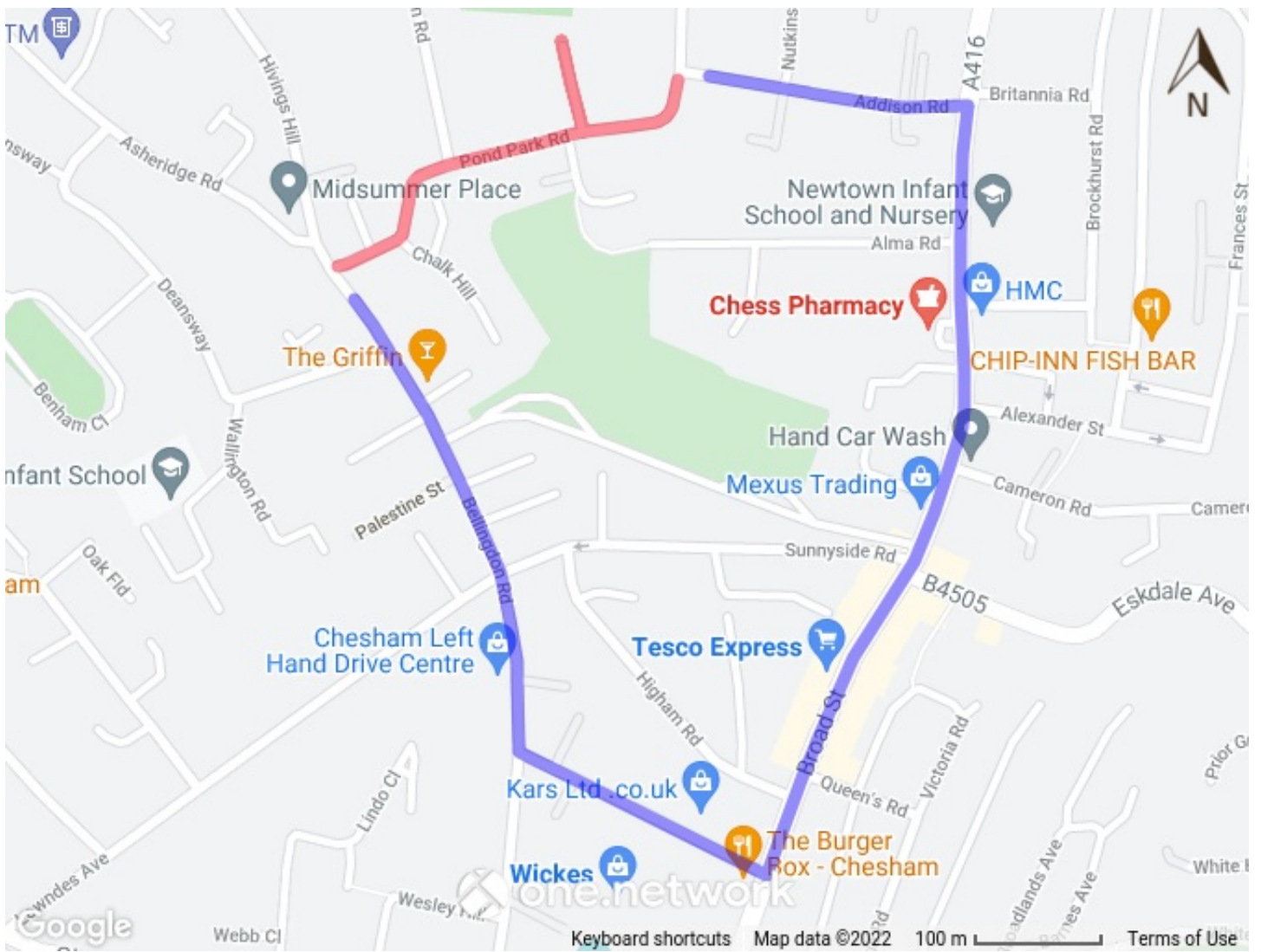
Parkfield Avenue, Amersham



Amersham Road, Chesham

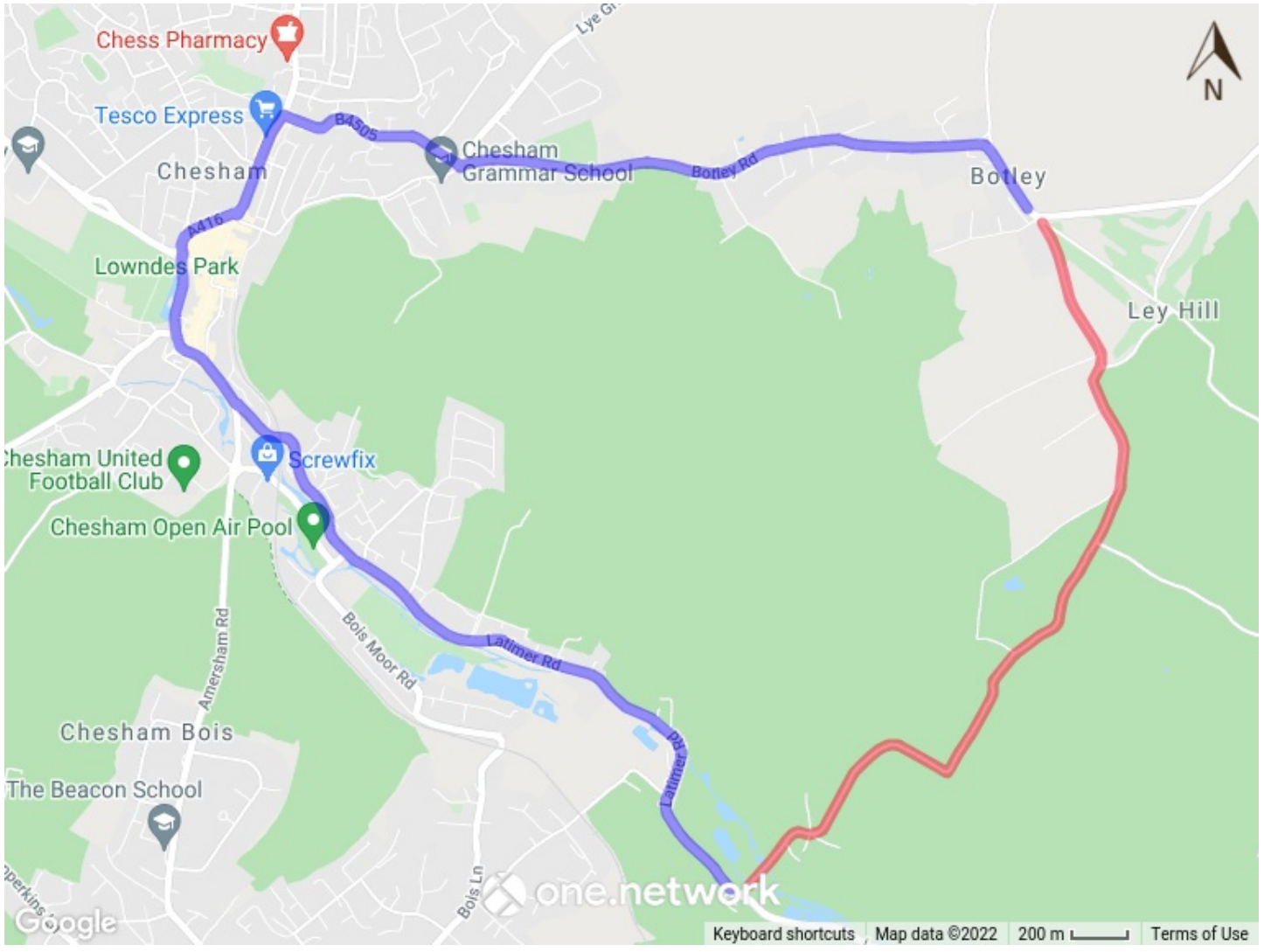


Pond Park Road, Chesham

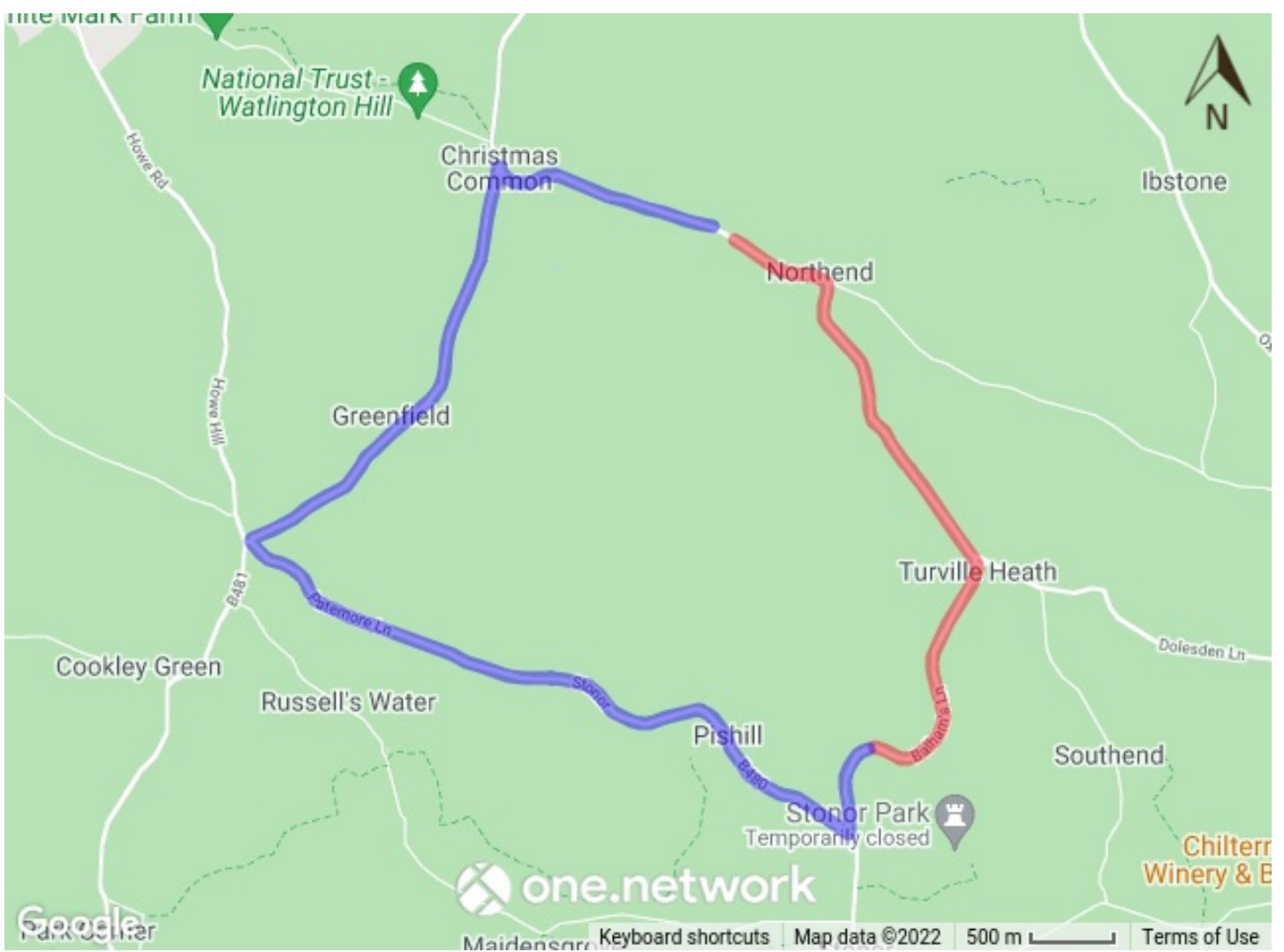


Blackwell Hall Lane, Ley Hill

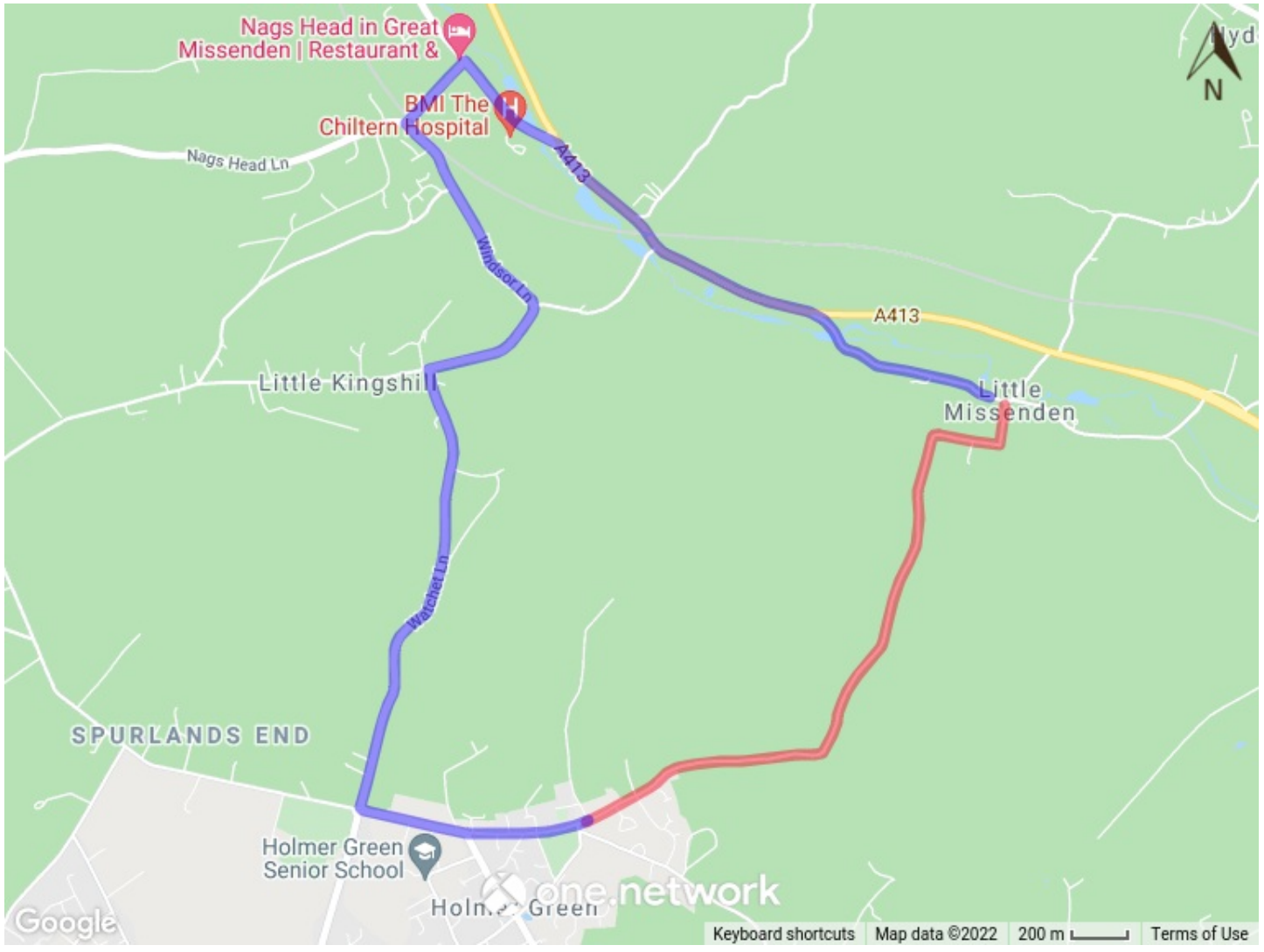




Balhams Lane, Turville Heath

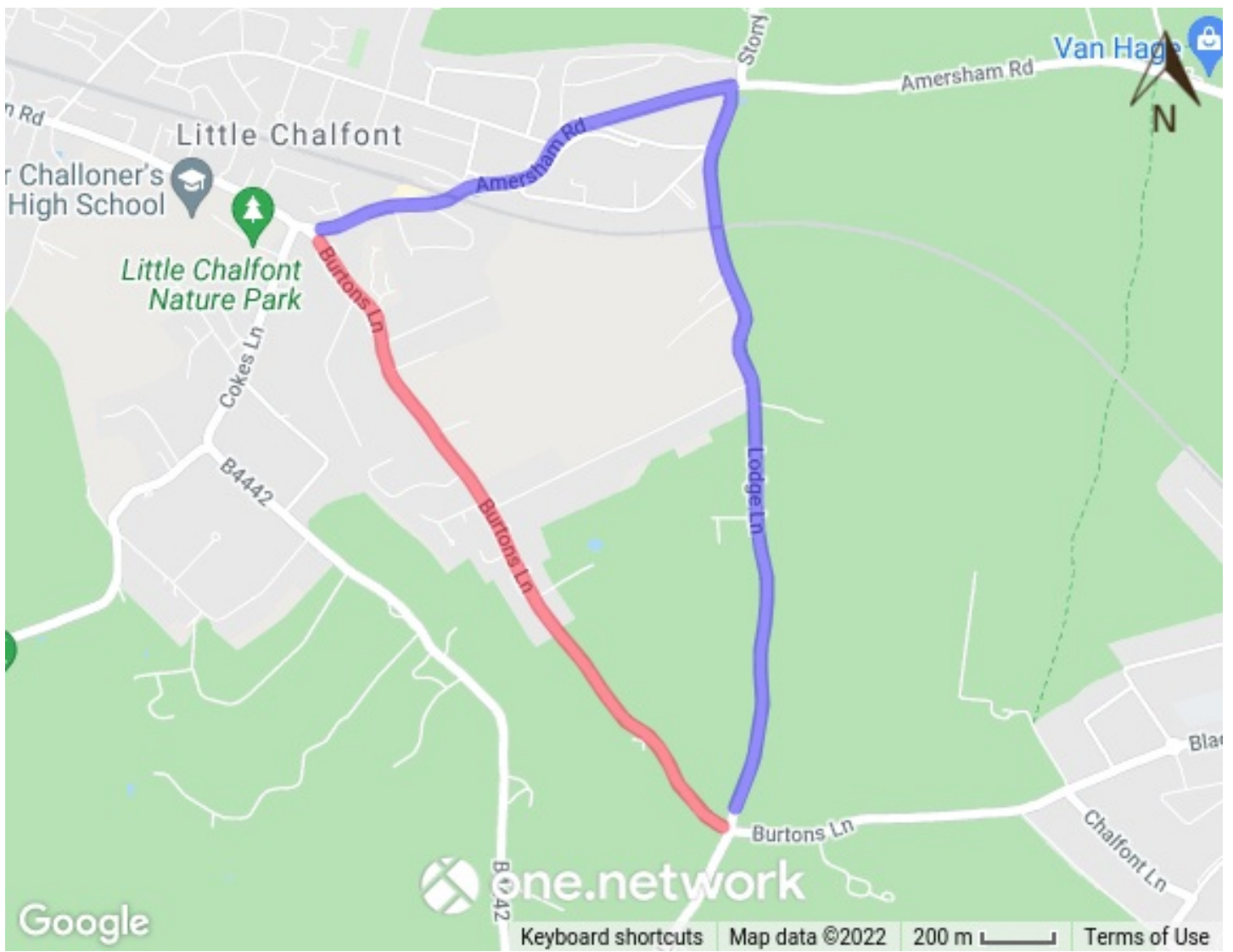


Penfold Lane, Holmer Green

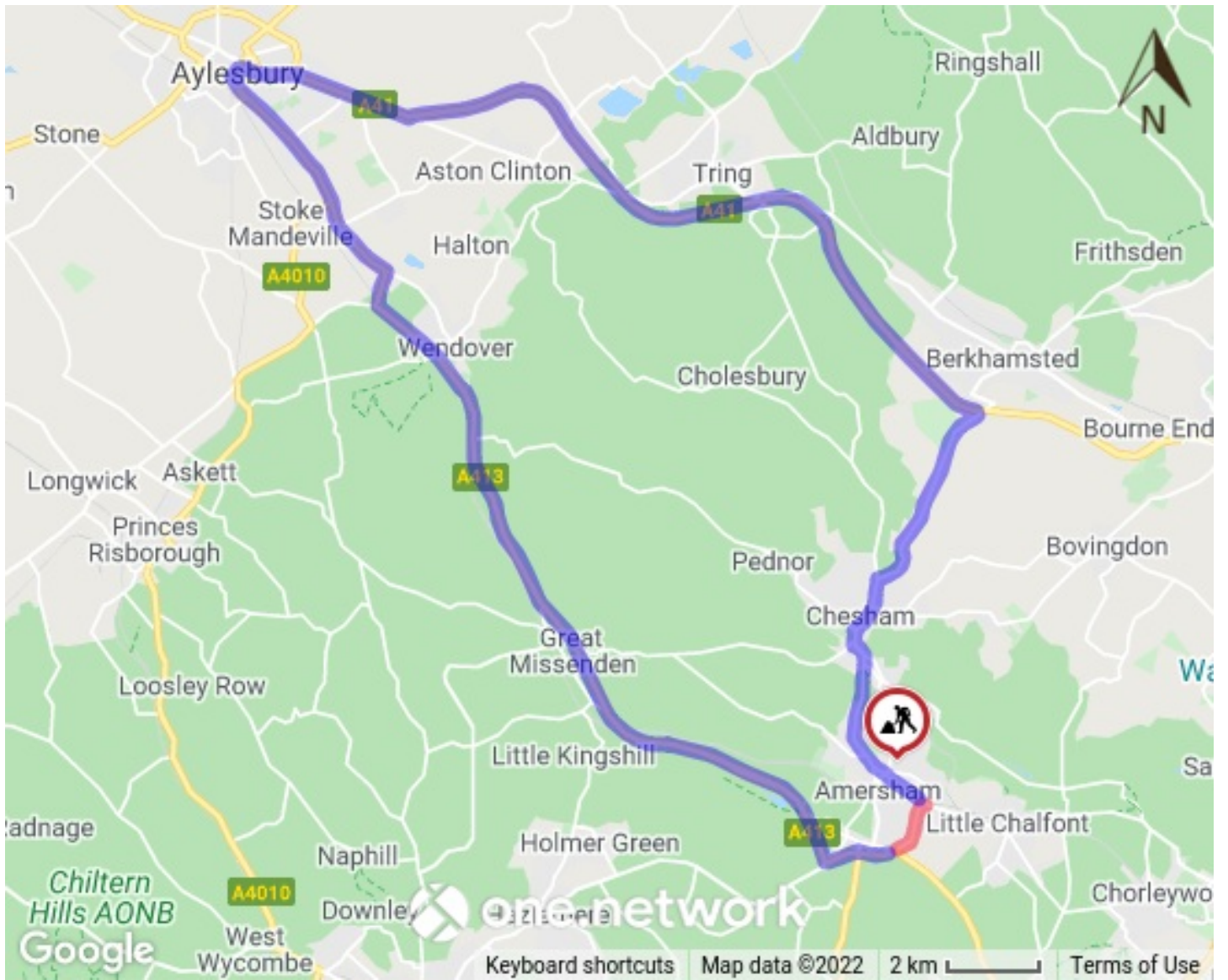


Burtens Lane, Little Chalfont

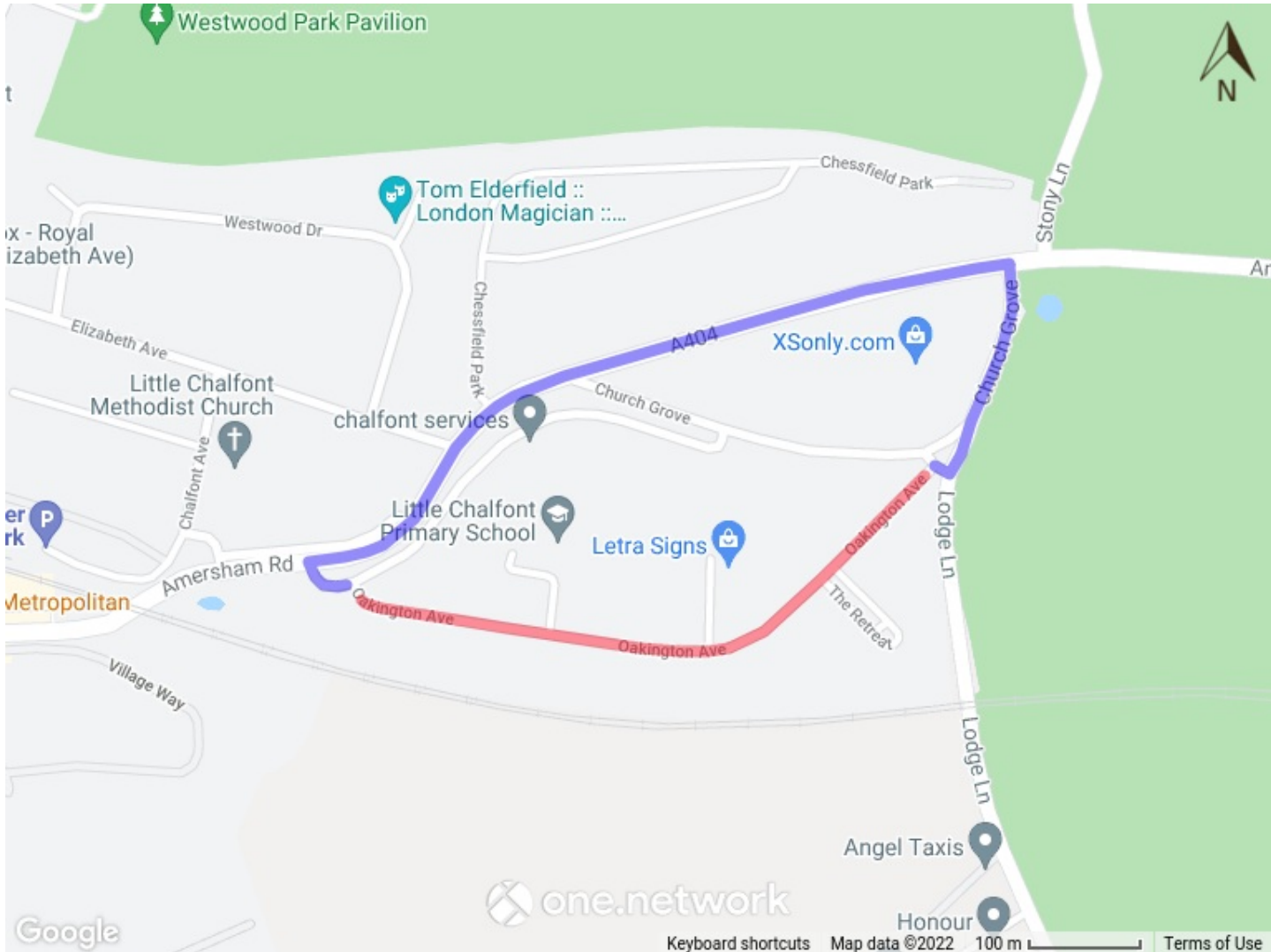




Stanley Hill, Amersham



Oakington Avenue, Little Chalfont



Chartridge Lane, Lee Common

